

Trinity Catholic High School

Advanced Placement Summer Work



AP Human Geography

AP Human Geography

Mr. Kevin Hracs

khracs@tchs.us

AP Human Geography is not a traditional geography class. Instead of learning about the locations of physical and political features, this course mainly focuses on the interactions between humans, their environment and between human populations.

As a prerequisite to the course, AP Human Geography students are expected to enter class with a basic understanding of the physical and political geography of the world - the locations of the continents and the locations of countries found within each of these continents.

To ensure students are adequately prepared for geographic requirements, students are tasked, as their summer assignment for AP Human Geography, with being able to identify the locations of a series of physical and political arrangements in our world.

Task: Students are to identify, review, study, and memorize the locations of these physical and political arrangements and be able to pass an assessment of their knowledge of these arrangements during the first week of class.

Tips: Students should utilize the map quiz website Seterra which is linked below. There is a plethora of different ways to study and memorize the countries of the various continents on this website, so take your time in exploring the different quizzes as well as the different methods of taking the quizzes.

Assessment: Students will take a summative assessment the first week of school on each of the following maps. The assessment will be in the same format as the maps below.

Link: <https://online.seterra.com/en>

I know the following might seem like a lot of work, but it will help prepare you for how rigorous this course will be and the amount of work you can expect to encounter throughout the school year. Remember, this is an Advanced Placement course. It is designed to emulate that of a college course. Good luck and have a good summer! I look forward to meeting all of you when school starts.

AP Human Geography

Map 1: World Continents

THE CONTINENTS

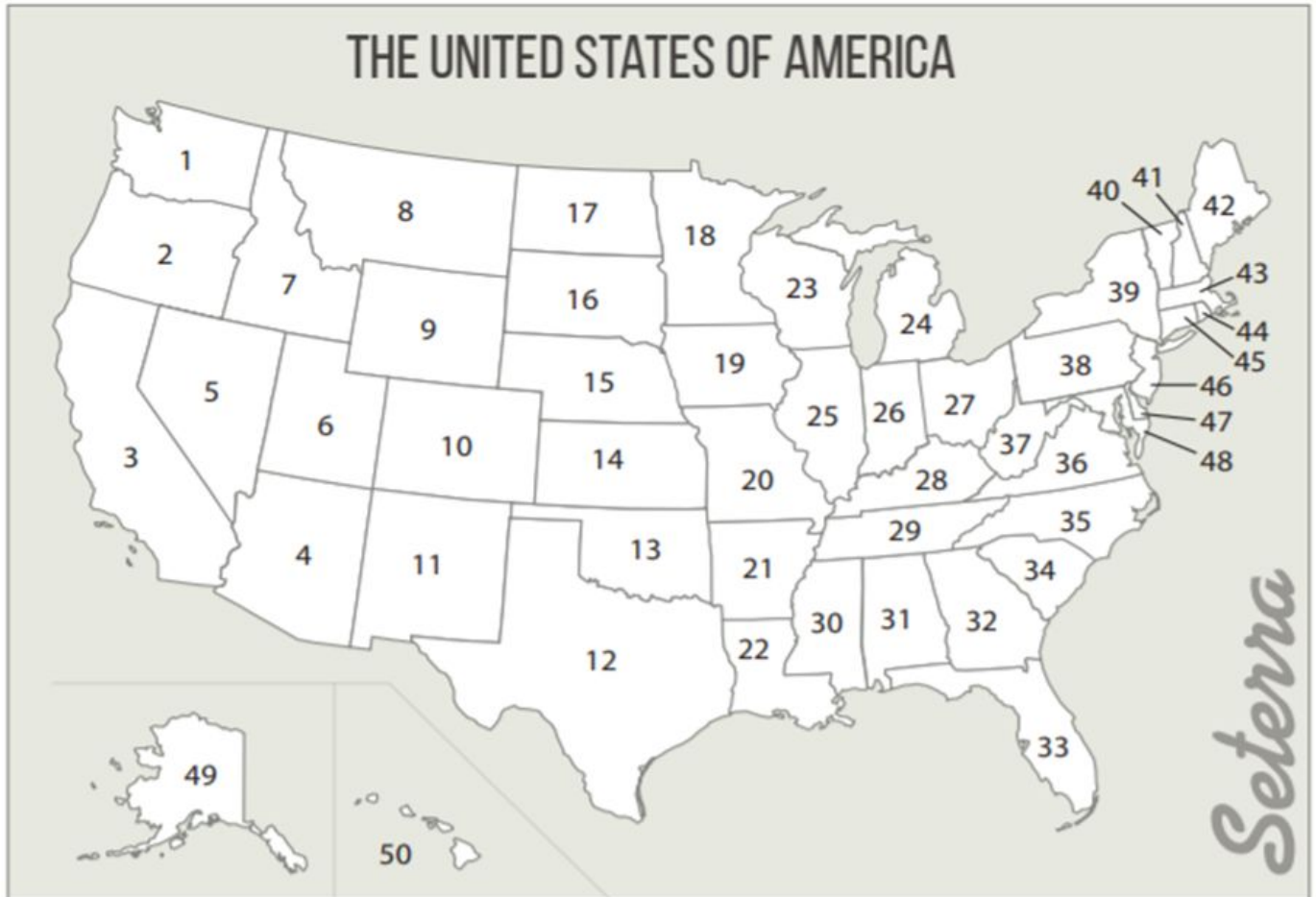
Visit our site online.seterra.com/en for more map quizzes.

1 _____
2 _____
3 _____
4 _____
5 _____
6 _____
7 _____

Seterra

AP Human Geography


Map 2: The 50 United States



- | | | | | |
|----|----|----|----|----|
| 1 | 11 | 21 | 31 | 41 |
| 2 | 12 | 22 | 32 | 42 |
| 3 | 13 | 23 | 33 | 43 |
| 4 | 14 | 24 | 34 | 44 |
| 5 | 15 | 25 | 35 | 45 |
| 6 | 16 | 26 | 36 | 46 |
| 7 | 17 | 27 | 37 | 47 |
| 8 | 18 | 28 | 38 | 48 |
| 9 | 19 | 29 | 39 | 49 |
| 10 | 20 | 30 | 40 | 50 |

AP Human Geography

Map 3: Countries of North and Central America



The map shows the geographical outline of North and Central America. The countries are labeled with numbers 1 through 14. Label 1 is the United States, 2 is Canada, 3 is Mexico, 4 is Guatemala, 5 is El Salvador, 6 is Honduras, 7 is Nicaragua, 8 is Costa Rica, 9 is Panama, 10 is Cuba, 11 is Haiti, 12 is the Dominican Republic, 13 is Belize, and 14 is the Cayman Islands.

NORTH AND CENTRAL AMERICA | COUNTRIES

Seterra

1 _____
2 _____
3 _____
4 _____
5 _____
6 _____
7 _____
8 _____
9 _____
10 _____
11 _____
12 _____
13 _____
14 _____

Visit our site online.seterra.com/en for more map quizzes.

AP Human Geography

Map 4: Countries of South America

SOUTH AMERICA | COUNTRIES

1 _____
2 _____
3 _____
4 _____
5 _____
6 _____
7 _____
8 _____
9 _____
10 _____
11 _____
12 _____
13 _____

Seterra

AP Human Geography

Map 5: Countries of Europe

EUROPE | COUNTRIES

- 1 _____ 25 _____
- 2 _____ 26 _____
- 3 _____ 27 _____
- 4 _____ 28 _____
- 5 _____ 29 _____
- 6 _____ 30 _____
- 7 _____ 31 _____
- 8 _____ 32 _____
- 9 _____ 33 _____
- 10 _____ 34 _____
- 11 _____ 35 _____
- 12 _____ 36 _____
- 13 _____ 37 _____
- 14 _____ 38 _____
- 15 _____ 39 _____
- 16 _____ 40 _____
- 17 _____ 41 _____
- 18 _____ 42 _____
- 19 _____ 43 _____
- 20 _____ 44 _____
- 21 _____ 45 _____
- 22 _____ 46 _____
- 23 _____ 47 _____
- 24 _____

Visit our site online.seterra.com/en for more map quizzes.



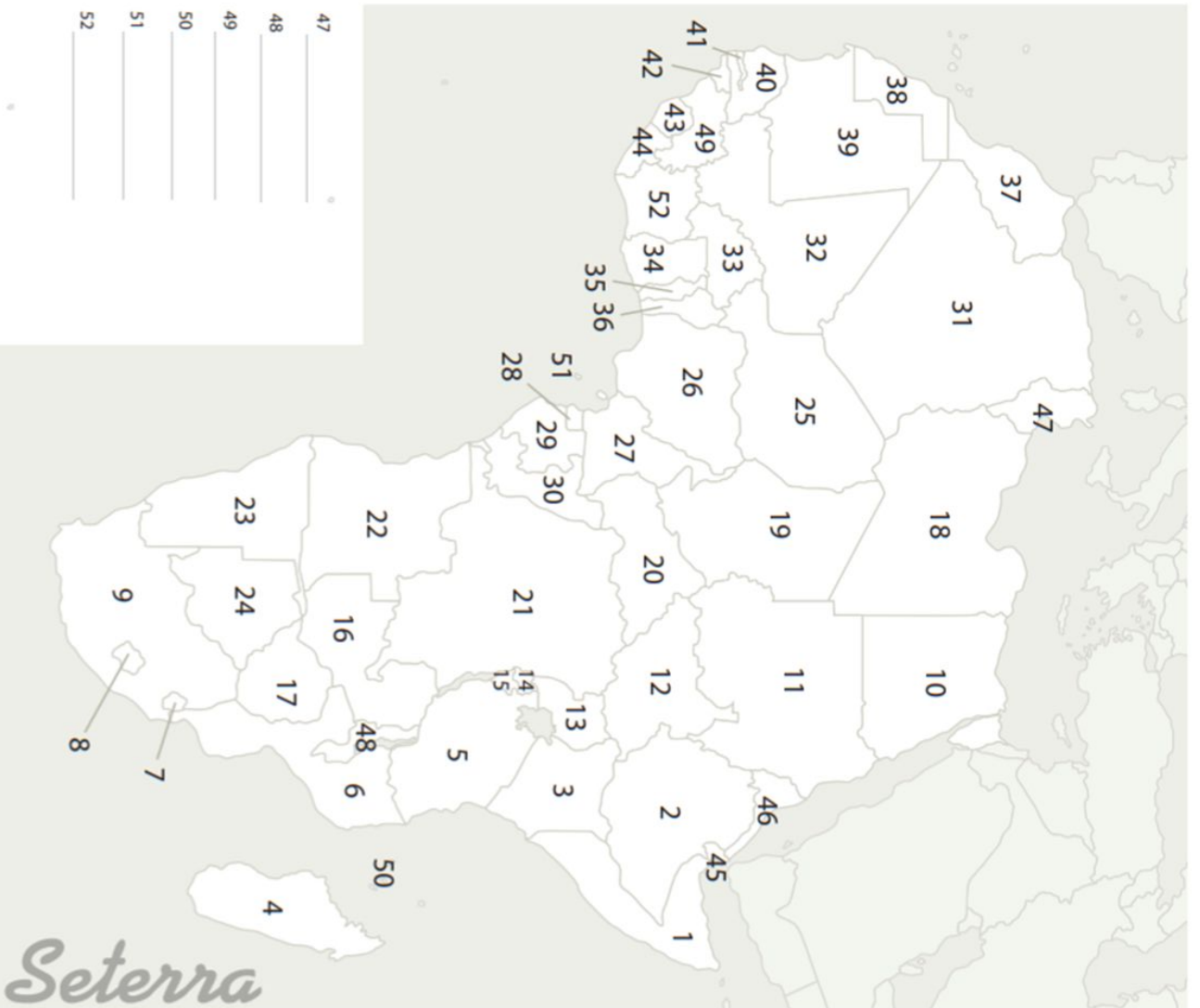
AP Human Geography

Map 6: Countries of Africa

AFRICA | COUNTRIES

- 1 _____
- 2 _____
- 3 _____
- 4 _____
- 5 _____
- 6 _____
- 7 _____
- 8 _____
- 9 _____
- 10 _____
- 11 _____
- 12 _____
- 13 _____
- 14 _____
- 15 _____
- 16 _____
- 17 _____
- 18 _____
- 19 _____
- 20 _____
- 21 _____
- 22 _____
- 23 _____
- 24 _____
- 25 _____
- 26 _____
- 27 _____
- 28 _____
- 29 _____
- 30 _____
- 31 _____
- 32 _____
- 33 _____
- 34 _____
- 35 _____
- 36 _____
- 37 _____
- 38 _____
- 39 _____
- 40 _____
- 41 _____
- 42 _____
- 43 _____
- 44 _____
- 45 _____
- 46 _____

- 47 _____
- 48 _____
- 49 _____
- 50 _____
- 51 _____
- 52 _____



Visit online.seterra.com/en for more map quizzes.

AP Human Geography

Map 7: Countries of Asia



ASIA | COUNTRIES

- | | | | | |
|---------|----------|----------|----------|----------|
| 1 _____ | 10 _____ | 19 _____ | 28 _____ | 38 _____ |
| 2 _____ | 11 _____ | 20 _____ | 29 _____ | 39 _____ |
| 3 _____ | 12 _____ | 21 _____ | 30 _____ | 40 _____ |
| 4 _____ | 13 _____ | 22 _____ | 31 _____ | 41 _____ |
| 5 _____ | 14 _____ | 23 _____ | 32 _____ | 42 _____ |
| 6 _____ | 15 _____ | 24 _____ | 33 _____ | 43 _____ |
| 7 _____ | 16 _____ | 25 _____ | 34 _____ | 44 _____ |
| 8 _____ | 17 _____ | 26 _____ | 35 _____ | 45 _____ |
| 9 _____ | 18 _____ | 27 _____ | 36 _____ | 46 _____ |
| | | | 37 _____ | 47 _____ |

AP Human Geography

Map 8: Countries of Australia

- 1 _____
- 2 _____
- 3 _____
- 4 _____
- 5 _____
- 6 _____
- 7 _____
- 8 _____
- 9 _____



Visit our site online.seterra.com/en for more map quizzes.